

## **Gilman Springs Road Phase 6 Safety Project**

From 8,920 Feet S/O Alessandro Boulevard To 5,340 Feet S/O Bridge Street

### **Eastern Moreno Valley and Gilman Hot Springs Areas**

**Project No. C2-0161**

**Federal Aid No. HSIPL-5956 (263)**

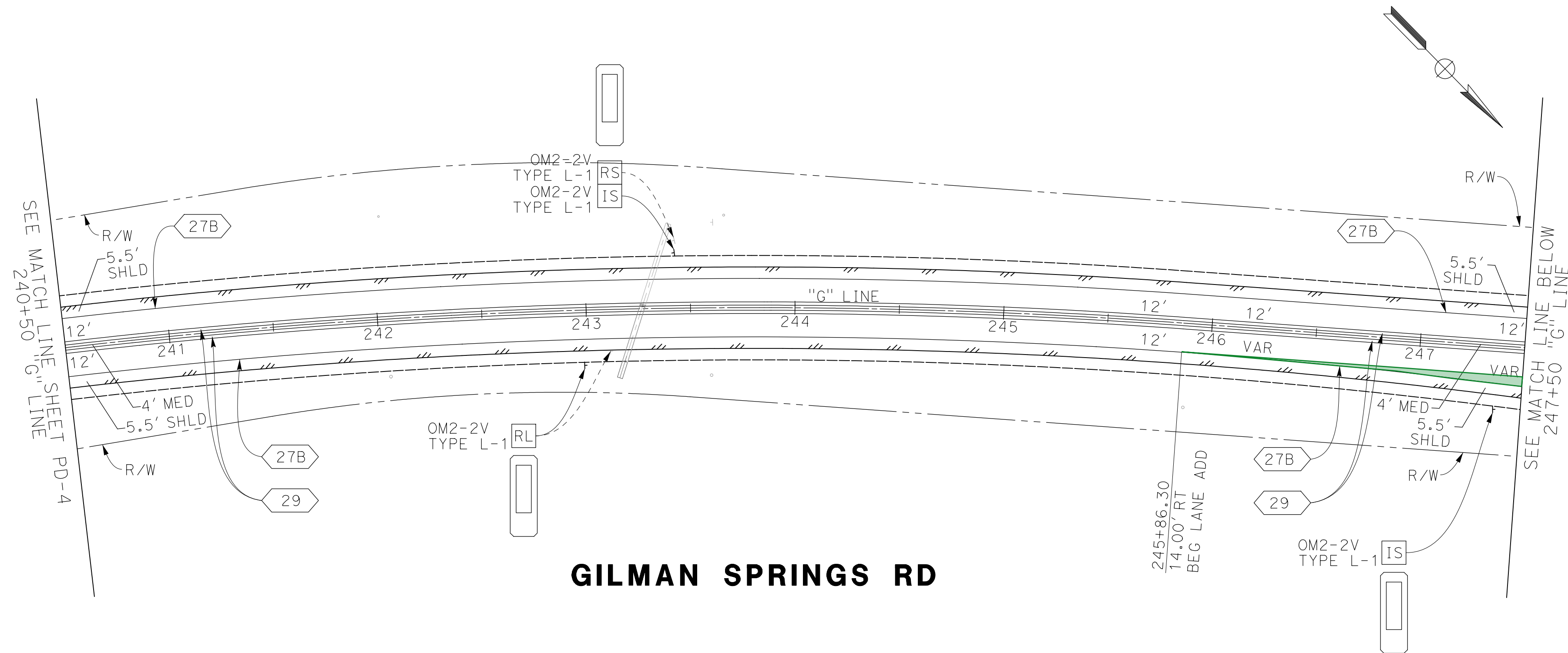
### **Passing Lane Limits**

Notice regarding: Pasing Lane Limits

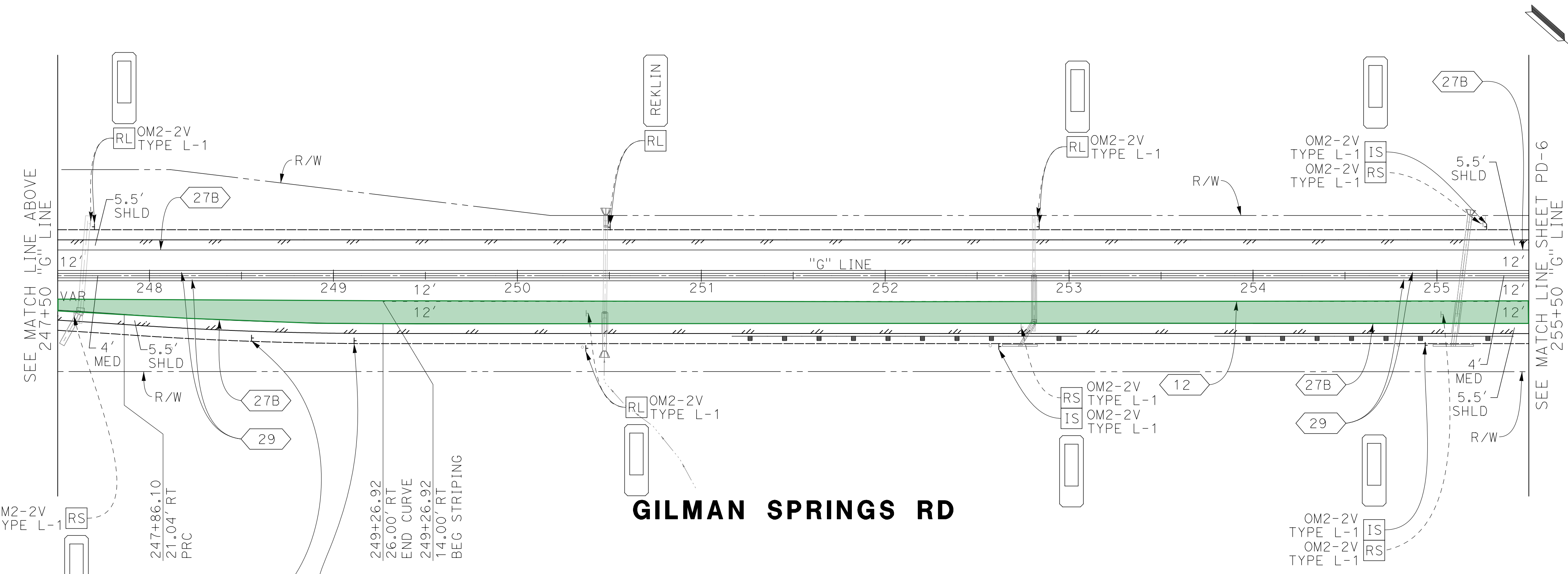
These plans showing highlighted area of Passing Lane Limits are provided for reference only.

Although this information represents the latest information available, the County of Riverside Transportation Department does not guarantee the accuracy of this data.

Contractor agrees to assume sole and complete responsibility for calculating their own quantities for this project.



GILMAN SPRINGS RD



GILMAN SPRINGS RD

**LEGEND:**

- TYPE IV (L) ARROW
- TYPE IV (R) ARROW
- TYPE VI (R) ARROW

**SIGNING NOTES:**

- PROTECT SIGN
- REMOVE/SALVAGE SIGN
- RELOCATE SIGN
- INSTALL SIGN

**STRIPING NOTES:**

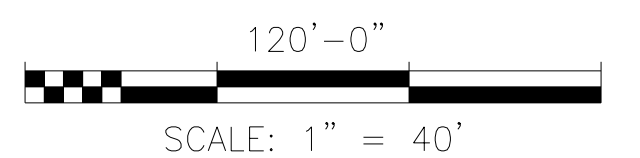
- APPLY THERMOPLASTIC 6" WHITE LANELINE AND INSTALL TYPE G ONE-WAY CLEAR RETROREFLECTIVE MARKERS PER CALTRANS STD PLAN A20A, DETAIL 12
- APPLY THERMOPLASTIC 6" YELLOW NO PASSING ZONE LINES AND INSTALL TYPE D TWO-WAY YELLOW RETROREFLECTIVE MARKERS PER CALTRANS STD PLAN A20A, DETAIL 22
- APPLY TWO THERMOPLASTIC 6" YELLOW NO PASSING ZONE LINES AND INSTALL TYPE D TWO-WAY YELLOW RETROREFLECTIVE MARKERS PER CALTRANS STD PLAN A20B, DETAIL 29 AND DETAIL A ON SHEET PD-16
- APPLY THERMOPLASTIC 6" WHITE RIGHT EDGE LINE WITH EDGE LINE RUMBLE STRIP PER CALTRANS STD PLAN A20B, DETAIL 27B AND PER CALTRANS STD PLAN A40C
- APPLY THERMOPLASTIC 8" WHITE LANE DROP AT INTERSECTIONS LINE AND INSTALL TYPE G ONE-WAY CLEAR RETROREFLECTIVE MARKERS PER CALTRANS STD PLAN A20C, DETAIL 37B
- APPLY THERMOPLASTIC 8" WHITE CHANNELIZING LINE AND INSTALL TYPE G ONE-WAY CLEAR RETROREFLECTIVE MARKERS PER CALTRANS STANDARD A20D, DETAIL 38
- APPLY THERMOPLASTIC 6" YELLOW CENTERLINE EXTENSION LINES PER CALTRANS STD PLAN A20D, DETAIL 41
- INSTALL THERMOPLASTIC PAVEMENT MARKINGS AS SHOWN PER CALTRANS STD A24A FOR ARROWS AND A24G FOR LIMIT LINE
- REMOVE CONFLICTING TRAFFIC STRIPES, PAVEMENT MARKERS AND/OR THERMOPLASTIC PAVEMENT MARKINGS

**LEGEND**

- R/W
- HINGE LINE
- EP
- GUARD RAILING DELINEATOR (TYPE F)

**NOTE:**

1. PLACE "BLUE DOT" TYPE I MARKERS IN LINE WITH FIRE HYDRANT (NOT SHOWN) PER CITY OF MORENO VALLEY STD PLAN MVLT-440A-0.
2. SEE SHEET PD-16 FOR STRIPING DETAILS

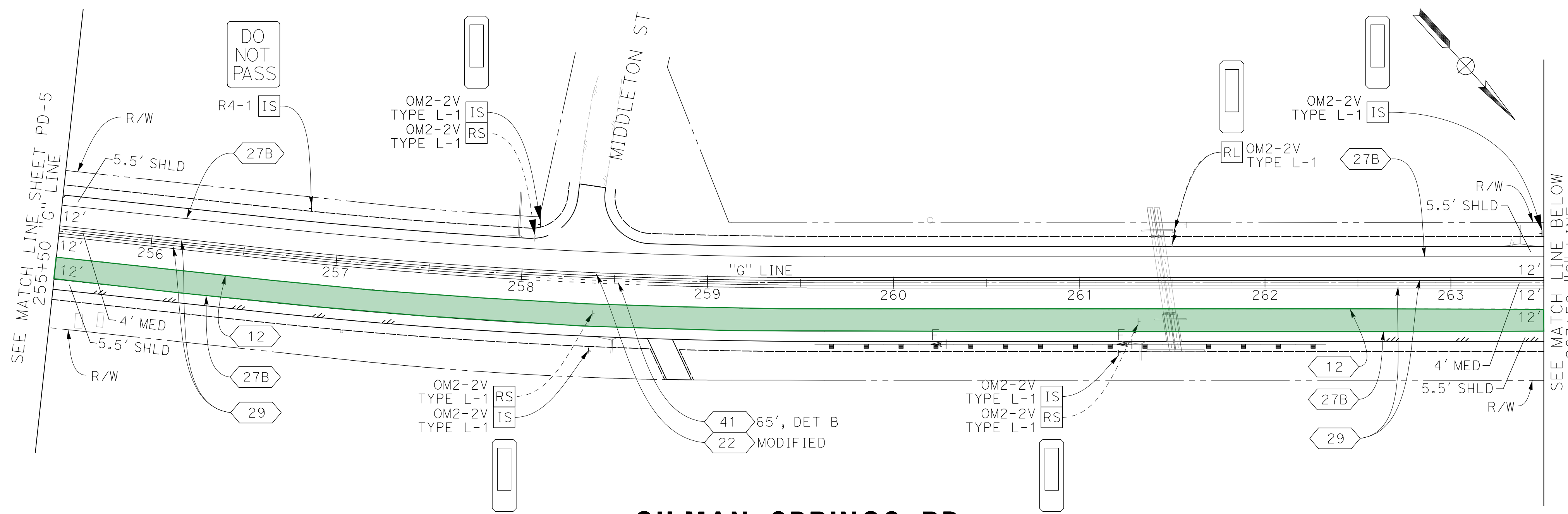


669(CA) IS  
PASSING LANE  
¼ MILE

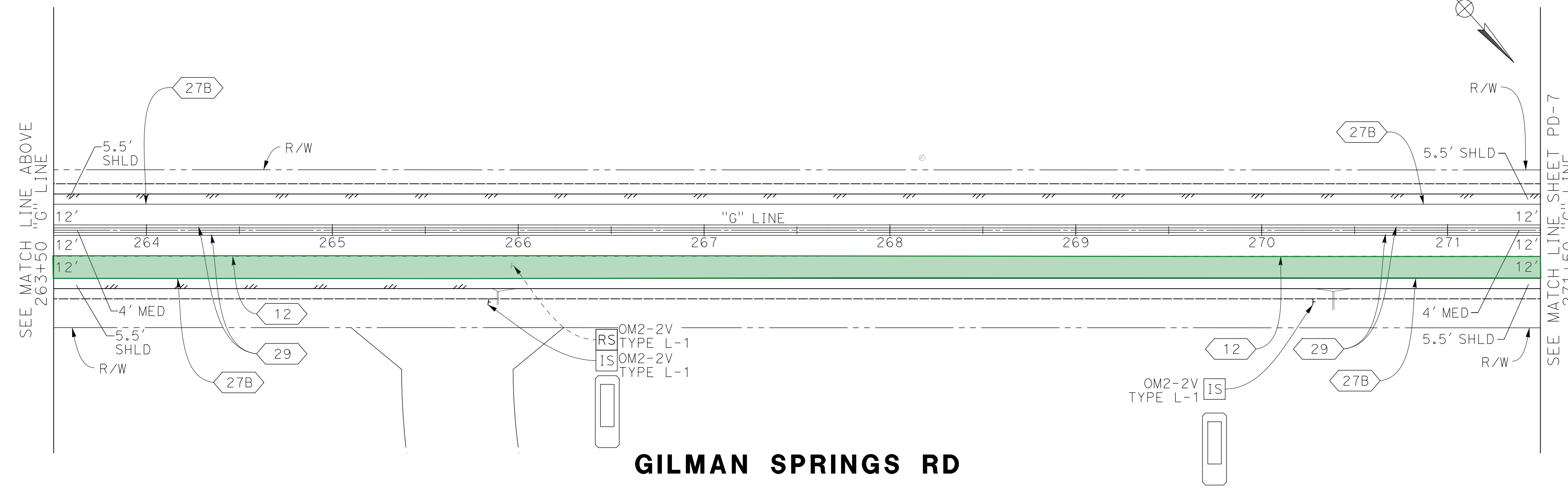
IS R4-3  
SLOWER TRAFFIC  
KEEP RIGHT

	<p><b>PREPARED BY</b></p> <p>PREPARED UNDER THE SUPERVISION OF:</p> <p>Mark S. Reader 02/22/2024 DATE</p> <p>MARK S. READER PROJECT MANAGER NCM ENGINEERING 4740 GREEN RIVER RD, STE 218 CORONA, CA 92880</p>	<p><b>PAVEMENT DELINEATION &amp; SIGNING SHEET No.</b></p> <p><b>HSIP-GILMAN SPRINGS RD</b></p> <p>FROM 8,920' S/O ALESSANDRO BLVD TO 5,190' S/O BRIDGE ST</p> <p>"G" LINE STA 240+50 TO 255+50</p>	<p><b>SHEET No.</b></p> <p><b>PD-5</b></p> <p>SHEET 99 OF 119</p>
	<p>USERNAME =&gt; NCM DGN FILE =&gt; C2-0161 na PD-5.dgn</p>	<p>WO C2-0161</p>	<p>COUNTY FILE No.</p>

LAST REVISION: 00-00-00  
 DATE PLOTTED => 2/22/2024  
 TIME PLOTTED => 7:08:53 PM



**GILMAN SPRINGS RD**



**GILMAN SPRINGS RD**

**LEGEND:**

- TYPE IV (L) ARROW
- TYPE IV (R) ARROW
- TYPE VI (R) ARROW

**SIGNING NOTES:**

- PROTECT SIGN
- REMOVE/SALVAGE SIGN
- RELOCATE SIGN
- INSTALL SIGN

**STRIPING NOTES:**

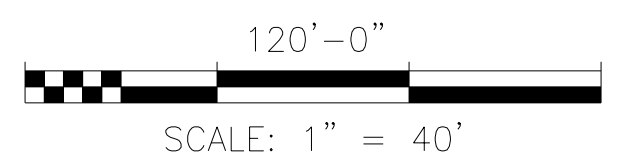
- APPLY THERMOPLASTIC 6" WHITE LANELINE AND INSTALL TYPE G ONE-WAY CLEAR RETROREFLECTIVE MARKERS PER CALTRANS STD PLAN A20A, DETAIL 12
- APPLY THERMOPLASTIC 6" YELLOW NO PASSING ZONE LINES AND INSTALL TYPE D TWO-WAY YELLOW RETROREFLECTIVE MARKERS PER CALTRANS STD PLAN A20A, DETAIL 22
- APPLY TWO THERMOPLASTIC 6" YELLOW NO PASSING ZONE LINES AND INSTALL TYPE D TWO-WAY YELLOW RETROREFLECTIVE MARKERS PER CALTRANS STD PLAN A20B, DETAIL 29 AND DETAIL A ON SHEET PD-16
- APPLY THERMOPLASTIC 6" WHITE RIGHT EDGELINE WITH EDGE LINE RUMBLE STRIP PER CALTRANS STD PLAN A20B, DETAIL 27B AND PER CALTRANS STD PLAN A40C
- APPLY THERMOPLASTIC 8" WHITE LANE DROP AT INTERSECTIONS LINE AND INSTALL TYPE G ONE-WAY CLEAR RETROREFLECTIVE MARKERS PER CALTRANS STD PLAN A20C, DETAIL 37B
- APPLY THERMOPLASTIC 8" WHITE CHANNELIZING LINE AND INSTALL TYPE G ONE-WAY CLEAR RETROREFLECTIVE MARKERS PER CALTRANS STANDARD A20D, DETAIL 38
- APPLY THERMOPLASTIC 6" YELLOW CENTERLINE EXTENSION LINES PER CALTRANS STD PLAN A20D, DETAIL 41
- INSTALL THERMOPLASTIC PAVEMENT MARKINGS AS SHOWN PER CALTRANS STD A24A FOR ARROWS AND A24G FOR LIMIT LINE
- REMOVE CONFLICTING TRAFFIC STRIPES, PAVEMENT MARKERS AND/OR THERMOPLASTIC PAVEMENT MARKINGS

**LEGEND**

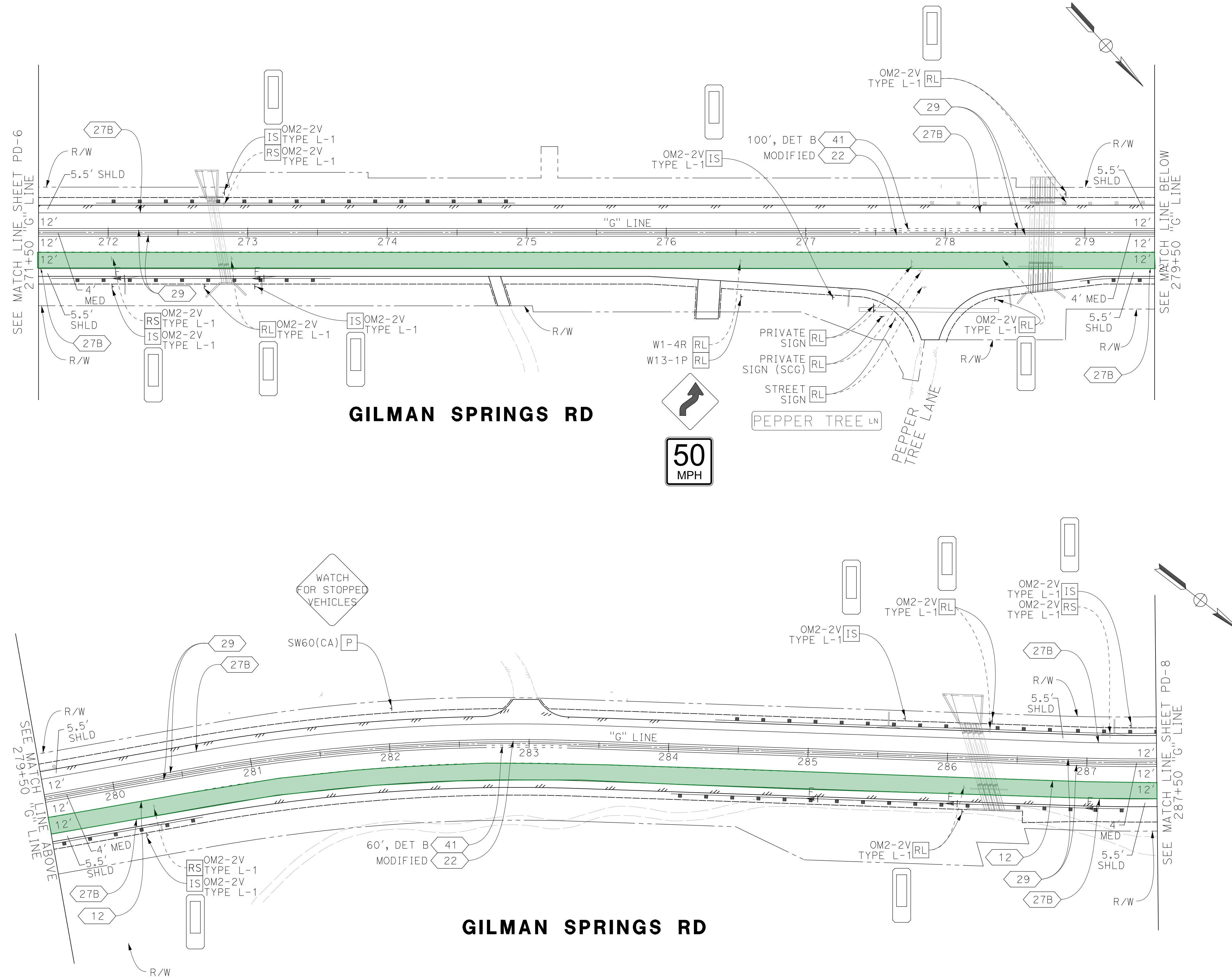
- R/W
- HINGE LINE
- EP
- GUARD RAILING DELINEATOR (TYPE F)

**NOTE:**

1. PLACE "BLUE DOT" TYPE I MARKERS IN LINE WITH FIRE HYDRANT (NOT SHOWN) PER CITY OF MORENO VALLEY STD PLAN MVLT-440A-0.
2. SEE SHEET PD-16 FOR STRIPING DETAILS



<b>PREPARED BY</b>	<b>PAVEMENT DELINEATION &amp; SIGNING SHEET No.</b>	
	PREPARED UNDER THE SUPERVISION OF: PROJECT MANAGER NCM ENGINEERING 4740 GREEN RIVER RD, STE 218 CORONA, CA 92880	<b>HSIP-GILMAN SPRINGS RD</b> FROM 8,920' S/O ALESSANDRO BLVD TO 5,190' S/O BRIDGE ST "G" LINE STA 255+50 TO 217+50
DATE: 02/22/2024 USERNAME => NCM DGN FILE => C2-0161 na PD-6.dgn		<b>PD-6</b> SHEET 100 OF 119



**LEGEND:**

- TYPE IV (L) ARROW
- TYPE IV (R) ARROW
- TYPE VI (R) ARROW

**SIGNING NOTES:**

- PROTECT SIGN
- REMOVE/SALVAGE SIGN
- RELOCATE SIGN
- INSTALL SIGN

**STRIPING NOTES:**

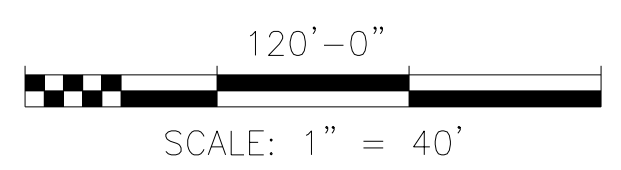
- APPLY THERMOPLASTIC 6" WHITE LANELINE AND INSTALL TYPE G ONE-WAY CLEAR RETROREFLECTIVE MARKERS PER CALTRANS STD PLAN A20A, DETAIL 12
- APPLY THERMOPLASTIC 6" YELLOW NO PASSING ZONE LINES AND INSTALL TYPE D TWO-WAY YELLOW RETROREFLECTIVE MARKERS PER CALTRANS STD PLAN A20A, DETAIL 22
- APPLY TWO THERMOPLASTIC 6" YELLOW NO PASSING ZONE LINES AND INSTALL TYPE D TWO-WAY YELLOW RETROREFLECTIVE MARKERS PER CALTRANS STD PLAN A20B, DETAIL 29 AND DETAIL A ON SHEET PD-16
- APPLY THERMOPLASTIC 6" WHITE RIGHT EDGETYPE WITH EDGE LINE RUMBLE STRIP PER CALTRANS STD PLAN A20B, DETAIL 27B AND PER CALTRANS STD PLAN A40C
- APPLY THERMOPLASTIC 8" WHITE LANE DROP AT INTERSECTIONS LINE AND INSTALL TYPE G ONE-WAY CLEAR RETROREFLECTIVE MARKERS PER CALTRANS STD PLAN A20C, DETAIL 37B
- APPLY THERMOPLASTIC 8" WHITE CHANNELIZING LINE AND INSTALL TYPE G ONE-WAY CLEAR RETROREFLECTIVE MARKERS PER CALTRANS STANDARD A20D, DETAIL 38
- APPLY THERMOPLASTIC 6" YELLOW CENTERLINE EXTENSION LINES PER CALTRANS STD PLAN A20D, DETAIL 41
- INSTALL THERMOPLASTIC PAVEMENT MARKINGS AS SHOWN PER CALTRANS STD A24A FOR ARROWS AND A24G FOR LIMIT LINE
- REMOVE CONFLICTING TRAFFIC STRIPES, PAVEMENT MARKERS AND/OR THERMOPLASTIC PAVEMENT MARKINGS

**LEGEND**

- R/W
- HINGE LINE
- EP
- GUARD RAILING DELINEATOR (TYPE F)

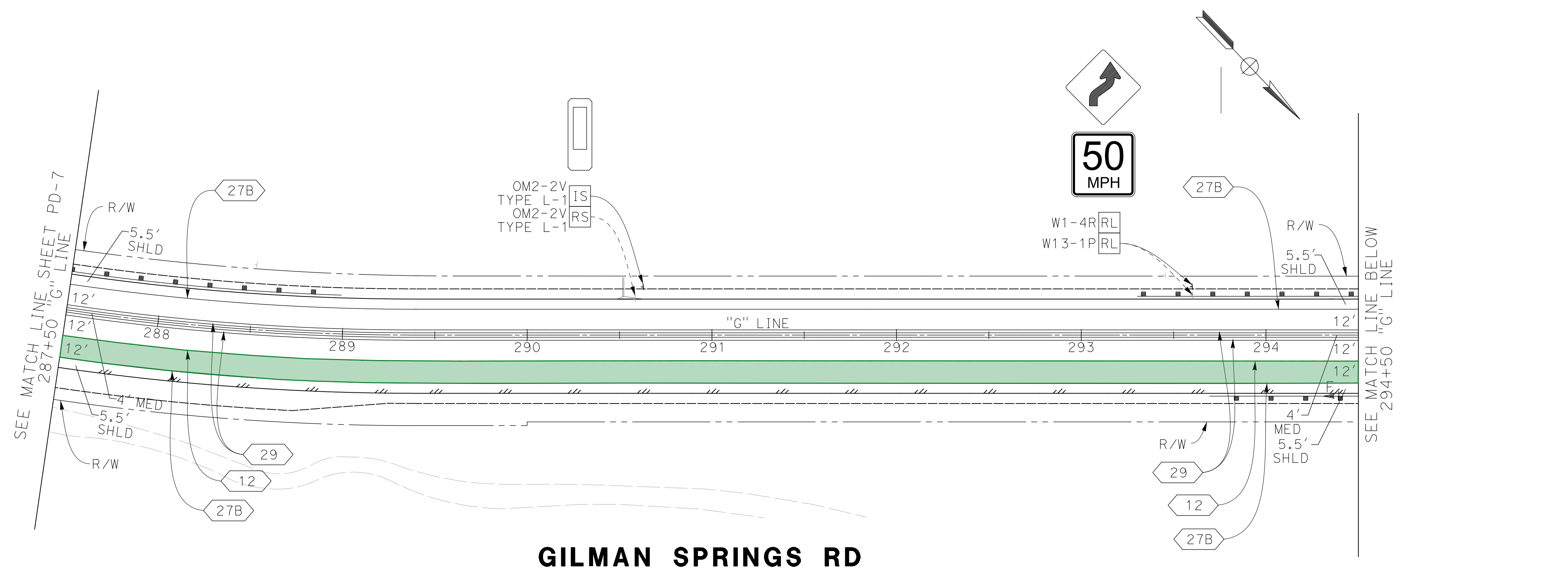
**NOTE:**

1. PLACE "BLUE DOT" TYPE I MARKERS IN LINE WITH FIRE HYDRANT (NOT SHOWN) PER CITY OF MORENO VALLEY STD PLAN MVLT-440A-0.
2. SEE SHEET PD-16 FOR STRIPING DETAILS

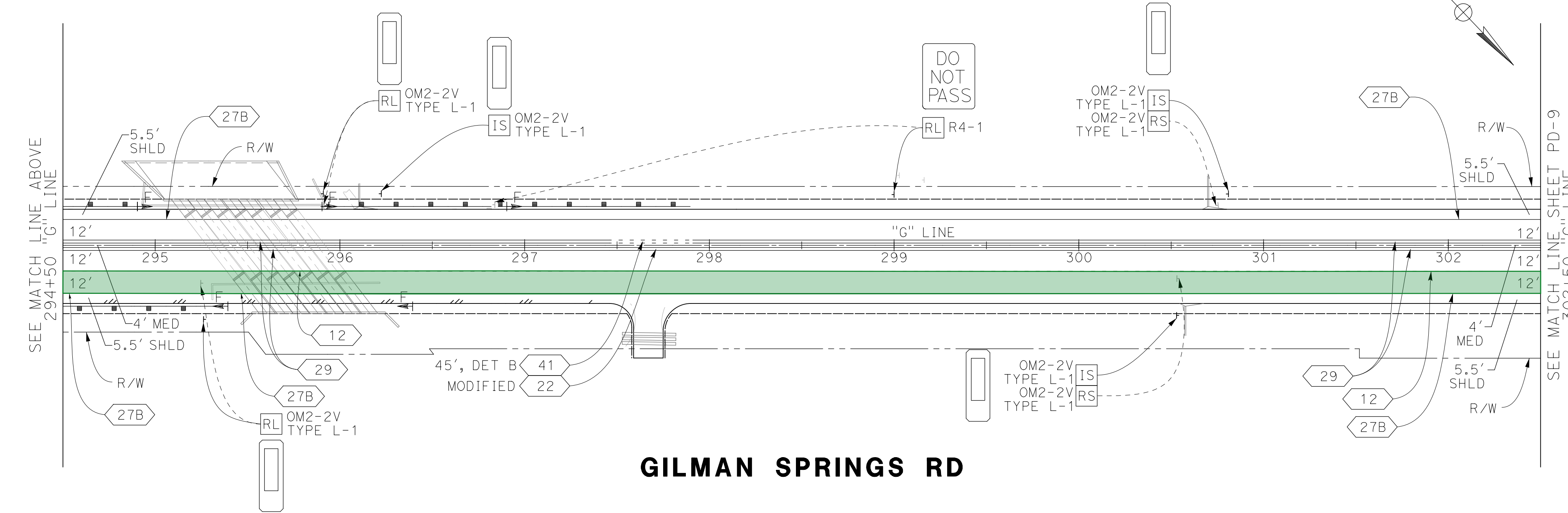


<p><b>PREPARED BY</b></p> <p>PREPARED UNDER THE SUPERVISION OF:</p> <div style="border: 1px solid black; border-radius: 50%; padding: 5px; width: fit-content; margin: 0 auto;"> <p>REGISTERED PROFESSIONAL ENGINEER MARK S. READER No. 44917 Exp. 3/31/24 CIVIL STATE OF CALIFORNIA</p> </div> <p style="text-align: right; margin-top: 5px;"> <i>Mark Reader</i> 02/22/2024                  DATE                  PROJECT MANAGER                  NCM ENGINEERING                  4740 GREEN RIVER RD, STE 218                  CORONA, CA 92880             </p>	<p><b>PAVEMENT DELINEATION &amp; SIGNING SHEET No.</b></p> <p><b>HSIP-GILMAN SPRINGS RD</b></p> <p>FROM 8,920' S/O ALESSANDRO BLVD TO 5,190' S/O BRIDGE ST</p> <p>"G" LINE STA 271+50 TO 287+50</p> <p style="text-align: right; font-size: 2em; font-weight: bold;">PD-7</p> <p style="text-align: right; font-size: 0.8em;">SHEET 101 OF 119</p>
--	--

DATE PLOTTED => 2/22/2024  
 TIME PLOTTED => 7:03:24 PM  
 00-00-00



GILMAN SPRINGS RD



GILMAN SPRINGS RD

**LEGEND:**

- TYPE IV (L) ARROW
- TYPE IV (R) ARROW
- TYPE VI (R) ARROW

**SIGNING NOTES:**

- PROTECT SIGN
- REMOVE/SALVAGE SIGN
- RELOCATE SIGN
- INSTALL SIGN

**STRIPING NOTES:**

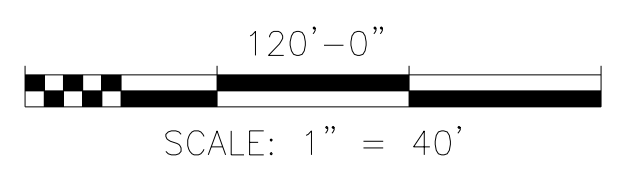
- APPLY THERMOPLASTIC 6" WHITE LANELINE AND INSTALL TYPE G ONE-WAY CLEAR RETROREFLECTIVE MARKERS PER CALTRANS STD PLAN A20A, DETAIL 12
- APPLY THERMOPLASTIC 6" YELLOW NO PASSING ZONE LINES AND INSTALL TYPE D TWO-WAY YELLOW RETROREFLECTIVE MARKERS PER CALTRANS STD PLAN A20A, DETAIL 22
- APPLY TWO THERMOPLASTIC 6" YELLOW NO PASSING ZONE LINES AND INSTALL TYPE D TWO-WAY YELLOW RETROREFLECTIVE MARKERS PER CALTRANS STD PLAN A20B, DETAIL 29 AND DETAIL A ON SHEET PD-16
- APPLY THERMOPLASTIC 6" WHITE RIGHT EDGE LINE WITH EDGE LINE RUMBLE STRIP PER CALTRANS STD PLAN A20B, DETAIL 27B AND PER CALTRANS STD PLAN A40C
- APPLY THERMOPLASTIC 8" WHITE LANE DROP AT INTERSECTIONS LINE AND INSTALL TYPE G ONE-WAY CLEAR RETROREFLECTIVE MARKERS PER CALTRANS STD PLAN A20C, DETAIL 37B
- APPLY THERMOPLASTIC 8" WHITE CHANNELIZING LINE AND INSTALL TYPE G ONE-WAY CLEAR RETROREFLECTIVE MARKERS PER CALTRANS STANDARD A20D, DETAIL 38
- APPLY THERMOPLASTIC 6" YELLOW CENTERLINE EXTENSION LINES PER CALTRANS STD PLAN A20D, DETAIL 41
- INSTALL THERMOPLASTIC PAVEMENT MARKINGS AS SHOWN PER CALTRANS STD A24A FOR ARROWS AND A24G FOR LIMIT LINE
- REMOVE CONFLICTING TRAFFIC STRIPES, PAVEMENT MARKERS AND/OR THERMOPLASTIC PAVEMENT MARKINGS

**LEGEND**

- R/W
- HINGE LINE
- EP
- GUARD RAILING DELINEATOR (TYPE F)

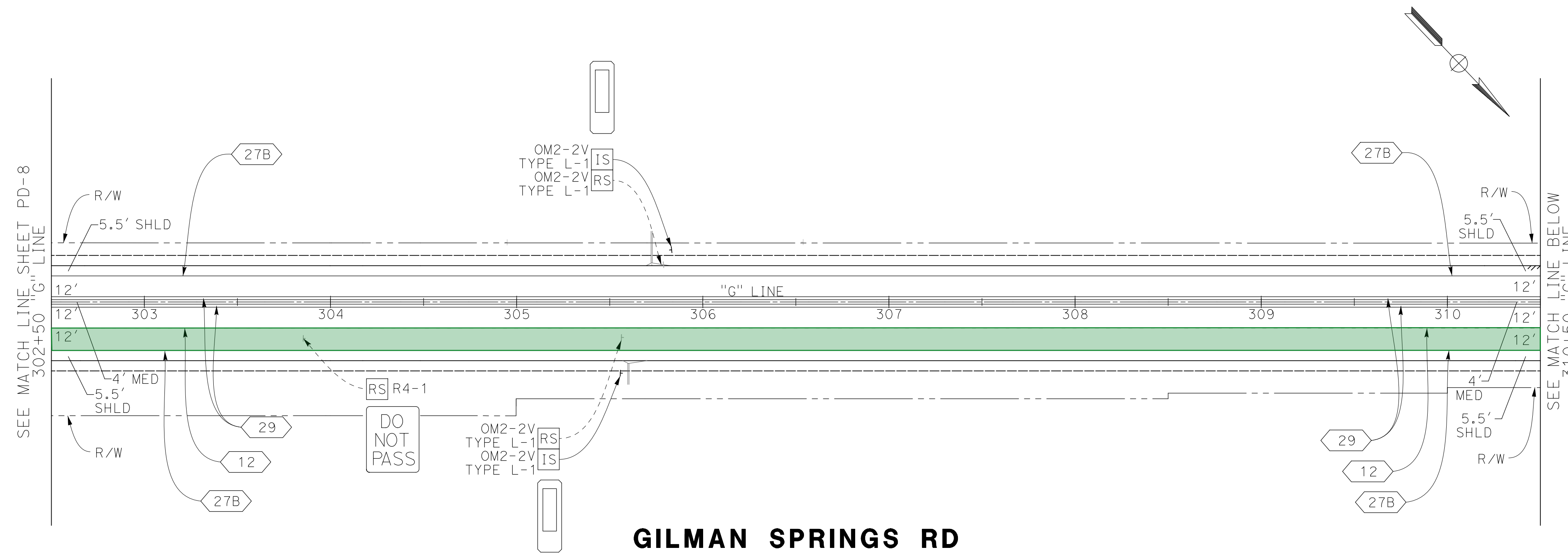
**NOTE:**

1. PLACE "BLUE DOT" TYPE I MARKERS IN LINE WITH FIRE HYDRANT (NOT SHOWN) PER CITY OF MORENO VALLEY STD PLAN MVLT-440A-0.
2. SEE SHEET PD-16 FOR STRIPING DETAILS

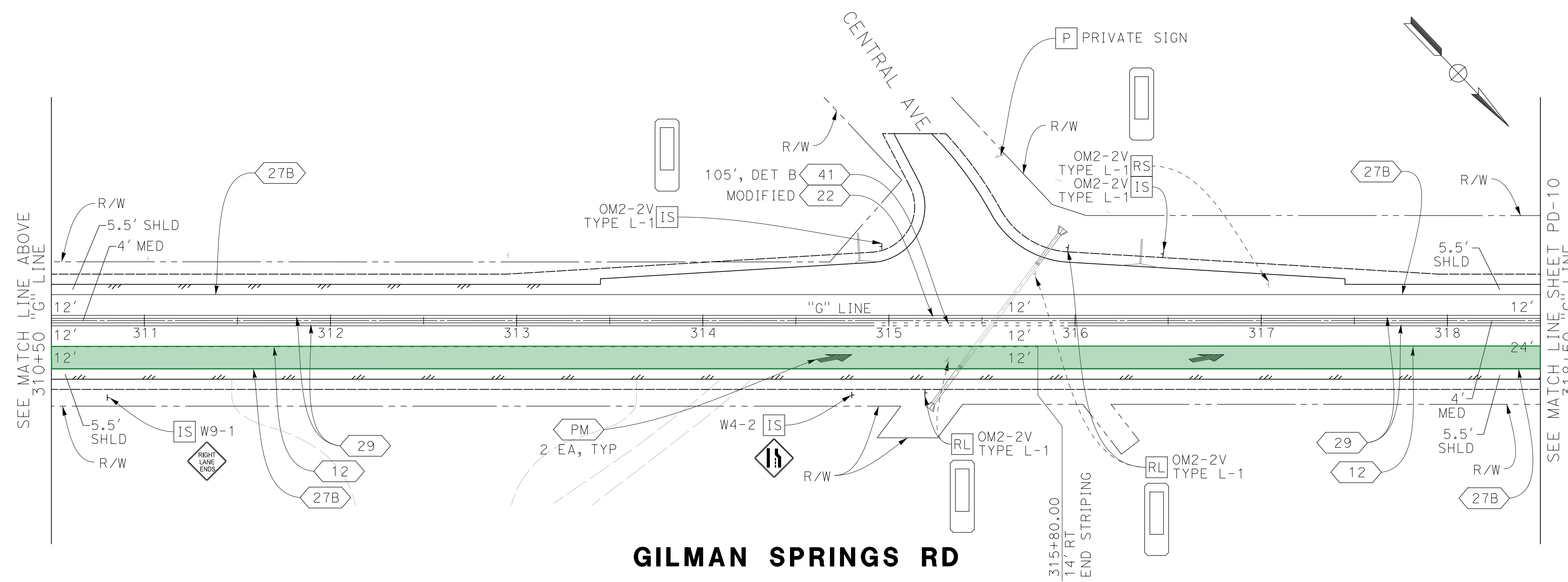


<p><b>PREPARED BY</b></p> <p>PREPARED UNDER THE SUPERVISION OF:</p> <div style="display: flex; align-items: center;"> <div> <p><i>Mark Reader</i> 02/22/2024 DATE</p> <p>MARK S. READER PROJECT MANAGER NCM ENGINEERING 4740 GREEN RIVER RD, STE 218 CORONA, CA 92880</p> </div> </div>	<p><b>PAVEMENT DELINEATION &amp; SIGNING SHEET No.</b></p> <p><b>HSIP-GILMAN SPRINGS RD</b></p> <p>FROM 8,920' S/O ALESSANDRO BLVD TO 5,190' S/O BRIDGE ST</p> <p>"G" LINE STA 287+50 TO 302+50</p>	<p><b>SHEET No.</b></p> <p><b>PD-8</b></p> <p>SHEET 102 OF 119</p>
---	---	--

LAST REVISION: 00-00-00  
 DATE PLOTTED => 2/22/2024  
 TIME PLOTTED => 7:03:26 PM



GILMAN SPRINGS RD



GILMAN SPRINGS RD

**LEGEND:**

- TYPE IV (L) ARROW
- TYPE IV (R) ARROW
- TYPE VI (R) ARROW

**SIGNING NOTES:**

- PROTECT SIGN
- REMOVE/SALVAGE SIGN
- RELOCATE SIGN
- INSTALL SIGN

**STRIPING NOTES:**

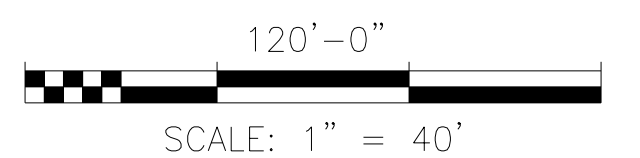
- APPLY THERMOPLASTIC 6" WHITE LANELINE AND INSTALL TYPE G ONE-WAY CLEAR RETROREFLECTIVE MARKERS PER CALTRANS STD PLAN A20A, DETAIL 12
- APPLY THERMOPLASTIC 6" YELLOW NO PASSING ZONE LINES AND INSTALL TYPE D TWO-WAY YELLOW RETROREFLECTIVE MARKERS PER CALTRANS STD PLAN A20A, DETAIL 22
- APPLY TWO THERMOPLASTIC 6" YELLOW NO PASSING ZONE LINES AND INSTALL TYPE D TWO-WAY YELLOW RETROREFLECTIVE MARKERS PER CALTRANS STD PLAN A20B, DETAIL 29 AND DETAIL A ON SHEET PD-16
- APPLY THERMOPLASTIC 6" WHITE RIGHT EDGE LINE WITH EDGE LINE RUMBLE STRIP PER CALTRANS STD PLAN A20B, DETAIL 27B AND PER CALTRANS STD PLAN A40C
- APPLY THERMOPLASTIC 8" WHITE LANE DROP AT INTERSECTIONS LINE AND INSTALL TYPE G ONE-WAY CLEAR RETROREFLECTIVE MARKERS PER CALTRANS STD PLAN A20C, DETAIL 37B
- APPLY THERMOPLASTIC 8" WHITE CHANNELIZING LINE AND INSTALL TYPE G ONE-WAY CLEAR RETROREFLECTIVE MARKERS PER CALTRANS STANDARD A20D, DETAIL 38
- APPLY THERMOPLASTIC 6" YELLOW CENTERLINE EXTENSION LINES PER CALTRANS STD PLAN A20D, DETAIL 41
- INSTALL THERMOPLASTIC PAVEMENT MARKINGS AS SHOWN PER CALTRANS STD A24A FOR ARROWS AND A24G FOR LIMIT LINE
- REMOVE CONFLICTING TRAFFIC STRIPES, PAVEMENT MARKERS AND/OR THERMOPLASTIC PAVEMENT MARKINGS

**LEGEND**

- R/W
- HINGE LINE
- EP
- GUARD RAILING DELINEATOR (TYPE F)

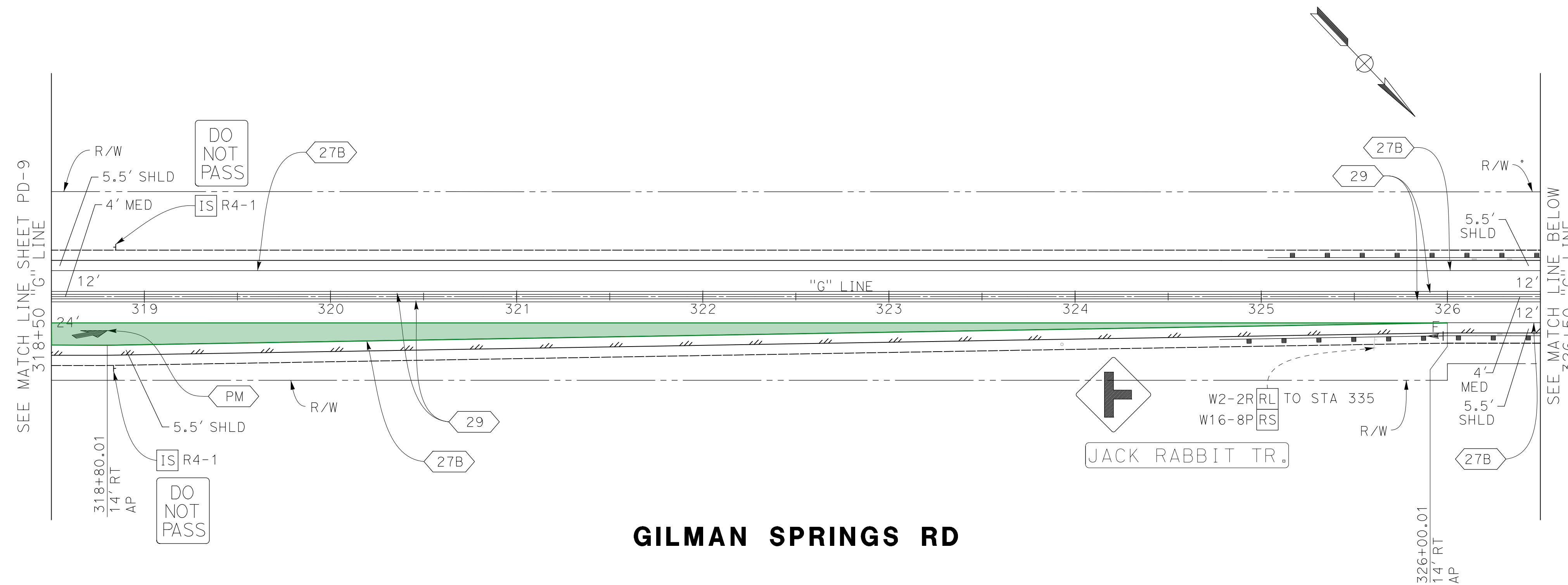
**NOTE:**

1. PLACE "BLUE DOT" TYPE I MARKERS IN LINE WITH FIRE HYDRANT (NOT SHOWN) PER CITY OF MORENO VALLEY STD PLAN MVLT-440A-0.
2. SEE SHEET PD-16 FOR STRIPING DETAILS

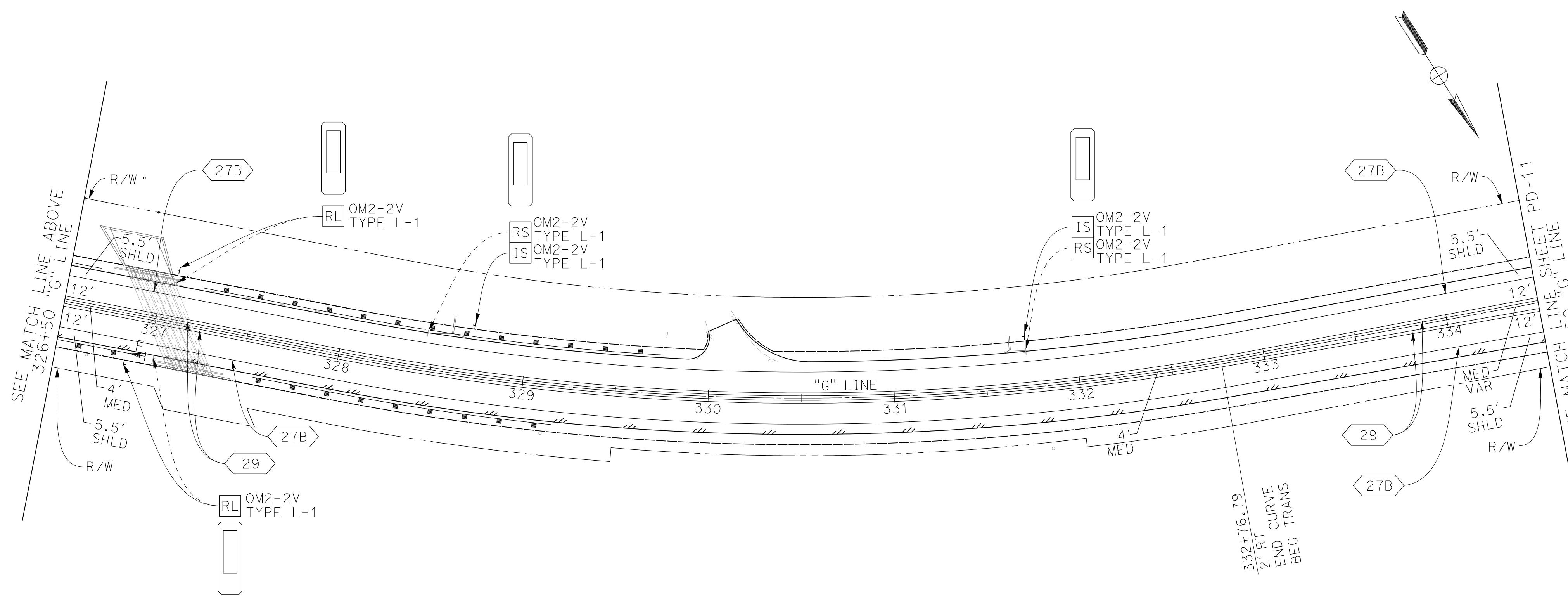


<b>PREPARED BY</b>	<b>PAVEMENT DELINEATION &amp; SIGNING SHEET No.</b>	
	PREPARED UNDER THE SUPERVISION OF: MARK S. READER PROJECT MANAGER NCM ENGINEERING 4740 GREEN RIVER RD, STE 218 CORONA, CA 92880	<b>HSIP-GILMAN SPRINGS RD</b> FROM 8,920' S/O ALESSANDRO BLVD TO 5,190' S/O BRIDGE ST "G" LINE STA 302+50 TO 318+50
		<b>PD-9</b>
		SHEET 103 OF 119

LAST REVISION: 00-00-00  
 DATE PLOTTED => 2/22/2024  
 TIME PLOTTED => 7:03:30 PM



GILMAN SPRINGS RD



GILMAN SPRINGS RD

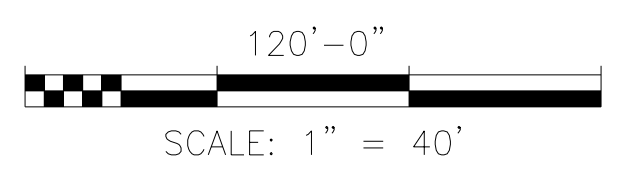
- LEGEND:**
- TYPE IV (L) ARROW
  - TYPE IV (R) ARROW
  - TYPE VI (R) ARROW

- SIGNING NOTES:**
- PROTECT SIGN
  - REMOVE/SALVAGE SIGN
  - RELOCATE SIGN
  - INSTALL SIGN

- STRIPING NOTES:**
- APPLY THERMOPLASTIC 6" WHITE LANELINE AND INSTALL TYPE G ONE-WAY CLEAR RETROREFLECTIVE MARKERS PER CALTRANS STD PLAN A20A, DETAIL 12
  - APPLY THERMOPLASTIC 6" YELLOW NO PASSING ZONE LINES AND INSTALL TYPE D TWO-WAY YELLOW RETROREFLECTIVE MARKERS PER CALTRANS STD PLAN A20A, DETAIL 22
  - APPLY TWO THERMOPLASTIC 6" YELLOW NO PASSING ZONE LINES AND INSTALL TYPE D TWO-WAY YELLOW RETROREFLECTIVE MARKERS PER CALTRANS STD PLAN A20B, DETAIL 29 AND DETAIL A ON SHEET PD-16
  - APPLY THERMOPLASTIC 6" WHITE RIGHT EDGETRIP WITH EDGE LINE RUMBLE STRIP PER CALTRANS STD PLAN A20B, DETAIL 27B AND PER CALTRANS STD PLAN A40C
  - APPLY THERMOPLASTIC 8" WHITE LANE DROP AT INTERSECTIONS LINE AND INSTALL TYPE G ONE-WAY CLEAR RETROREFLECTIVE MARKERS PER CALTRANS STD PLAN A20C, DETAIL 37B
  - APPLY THERMOPLASTIC 8" WHITE CHANNELIZING LINE AND INSTALL TYPE G ONE-WAY CLEAR RETROREFLECTIVE MARKERS PER CALTRANS STANDARD A20D, DETAIL 38
  - APPLY THERMOPLASTIC 6" YELLOW CENTERLINE EXTENSION LINES PER CALTRANS STD PLAN A20D, DETAIL 41
  - INSTALL THERMOPLASTIC PAVEMENT MARKINGS AS SHOWN PER CALTRANS STD A24A FOR ARROWS AND A24G FOR LIMIT LINE
  - REMOVE CONFLICTING TRAFFIC STRIPES, PAVEMENT MARKERS AND/OR THERMOPLASTIC PAVEMENT MARKINGS

- LEGEND**
- R/W
  - HINGE LINE
  - EP
  - GUARD RAILING DELINEATOR (TYPE F)

- NOTE:**
- PLACE "BLUE DOT" TYPE I MARKERS IN LINE WITH FIRE HYDRANT (NOT SHOWN) PER CITY OF MORENO VALLEY STD PLAN MVLT-440A-0.
  - SEE SHEET PD-16 FOR STRIPING DETAILS



<p><b>PREPARED BY</b></p> <p>MARK S. READER No. 44917 Exp. 3/31/24 CIVIL ENGINEER STATE OF CALIFORNIA</p>	<p>PREPARED UNDER THE SUPERVISION OF:</p> <p><i>Mark Reader</i> 02/22/2024 DATE</p> <p>MARK S. READER PROJECT MANAGER NCM ENGINEERING 4740 GREEN RIVER RD, STE 218 CORONA, CA 92880</p>	<p><b>PAVEMENT DELINEATION &amp; SIGNING SHEET No.</b></p> <p><b>HSIP-GILMAN SPRINGS RD</b> FROM 8,920' S/O ALESSANDRO BLVD TO 5,190' S/O BRIDGE ST "G" LINE STA 318+50 TO 334+50</p>	<p><b>PD-10</b></p> <p>SHEET 104 OF 119</p>
	<p>USERNAME =&gt; NCM DGN FILE =&gt; C2-0161 na PD-10.dgn</p>		

DATE PLOTTED => 2/22/2024  
 TIME PLOTTED => 7:03:51 PM  
 00-00-00